0.000

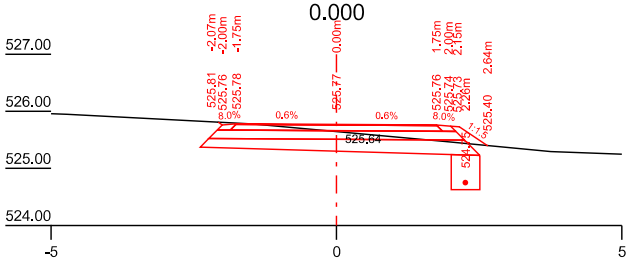
527.00
526.00
525.00
524.00
-5
0
5

0.001

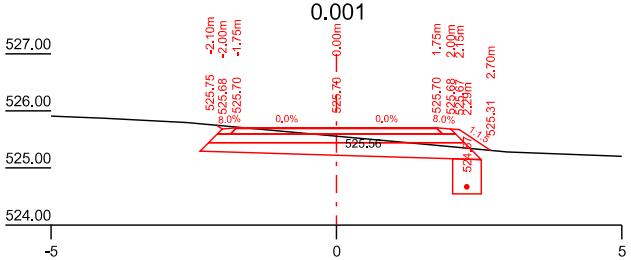
527.00
526.00
525.00
524.00
-5
0
5

0.009

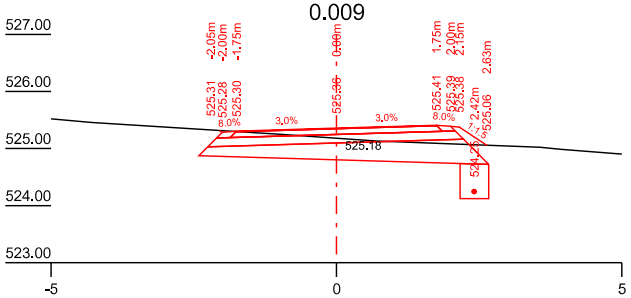
527.00
526.00
525.00
524.00
523.00
-5
0
5

0.015

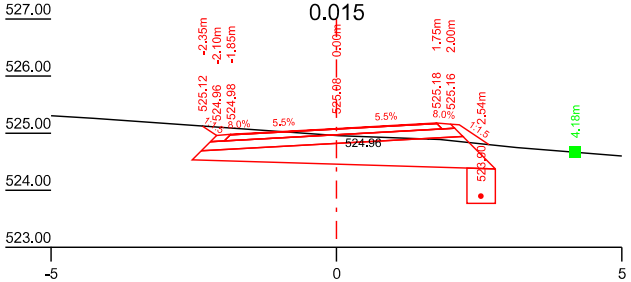
527.00
526.00
525.00
524.00
523.00
-5
0
5

0.020

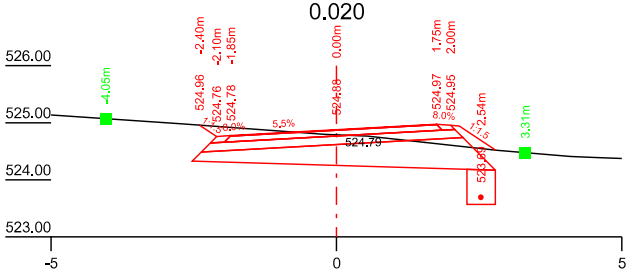
526.00
525.00
524.00
523.00
-5
0
5

0.028

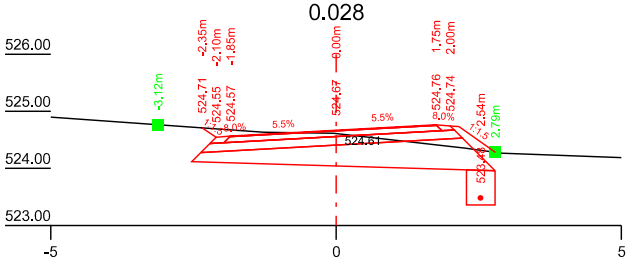
526.00
525.00
524.00
523.00
-5
0
5

0.033

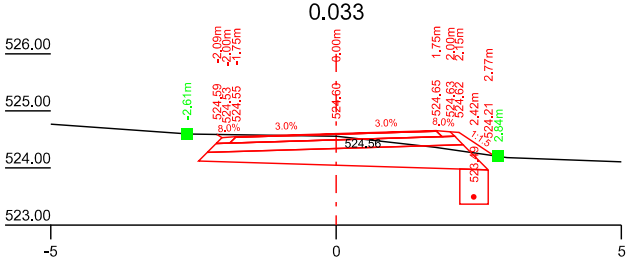
526.00
525.00
524.00
523.00
-5
0
5

0.038

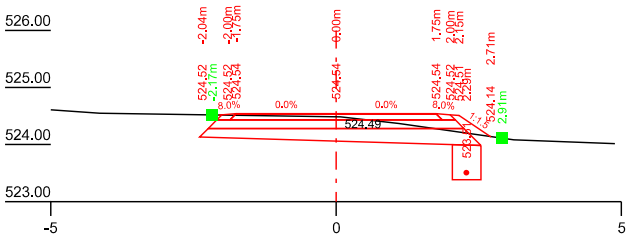
526.00
525.00
524.00
523.00
-5
0
5

0.040

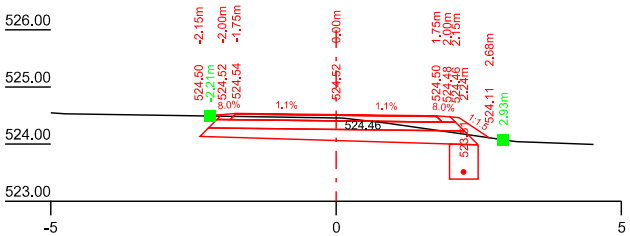
526.00
525.00
524.00
523.00
-5
0
5

0.043

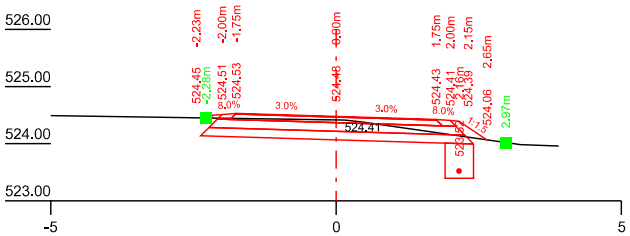
526.00
525.00
524.00
523.00
-5
0
5

0.060

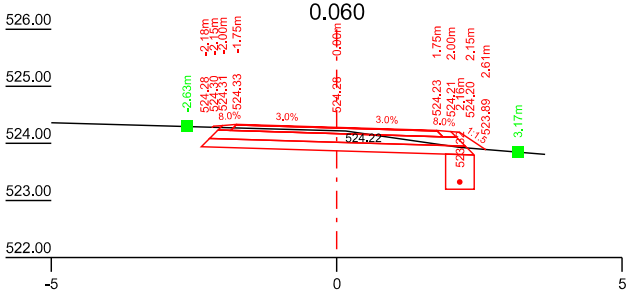
526.00
525.00
524.00
523.00
522.00
-5
0
5

0.061

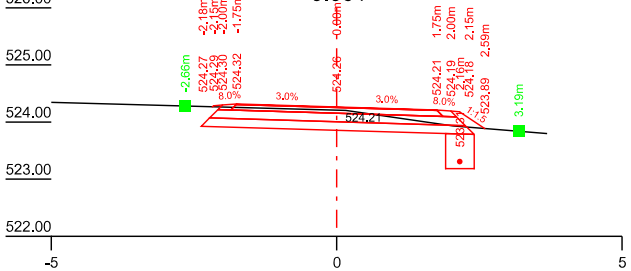
526.00
525.00
524.00
523.00
522.00
-5
0
5

0.067

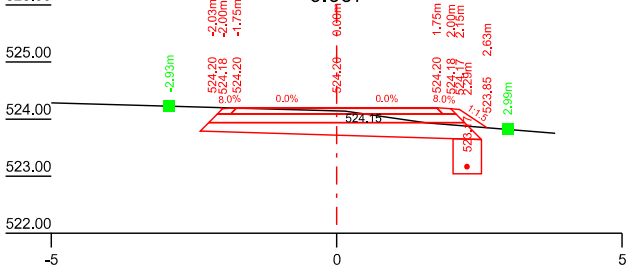
526.00
525.00
524.00
523.00
522.00
-5
0
5

0.072

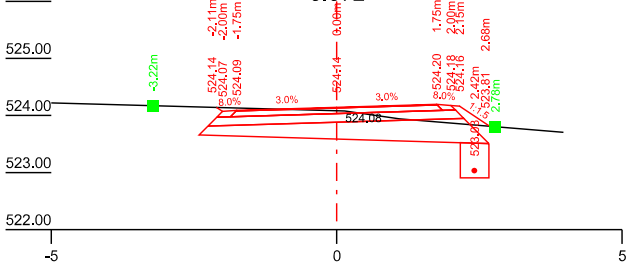
526.00
525.00
524.00
523.00
522.00
-5
0
5

0.080

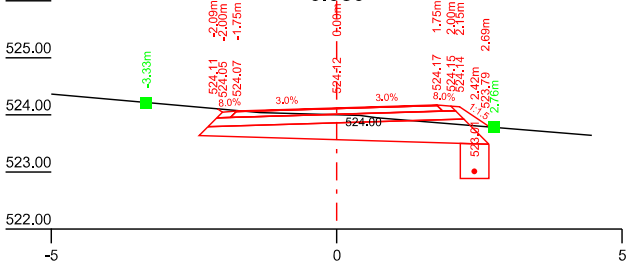
526.00
525.00
524.00
523.00
522.00
-5
0
5

0.088

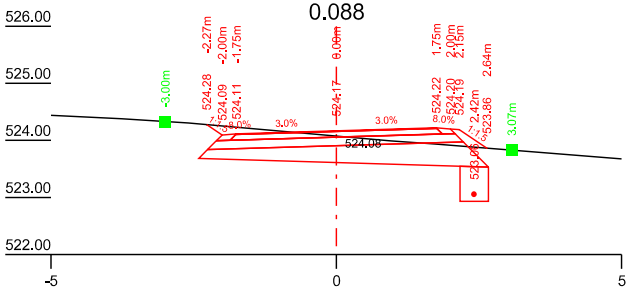

526.00
525.00
524.00
523.00
522.00
-3.00m
3.07m
3.0%
3.0%
524.08
-5
0
5

0.093

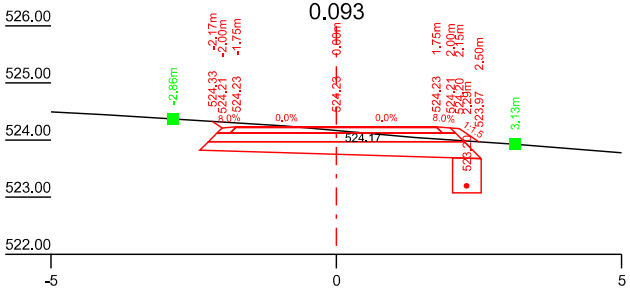

526.00
525.00
524.00
523.00
522.00
-2.86m
3.13m
0.0%
0.0%
524.17
-5
0
5

0.099

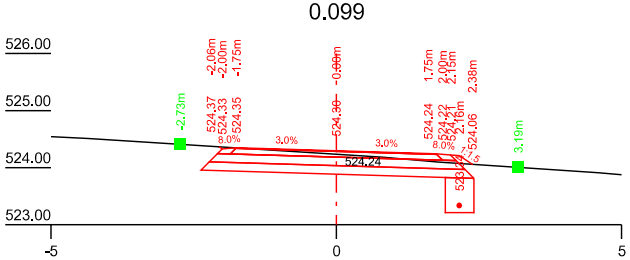

526.00
525.00
524.00
523.00
-2.73m
3.19m
3.0%
3.0%
524.24
-5
0
5

0.100

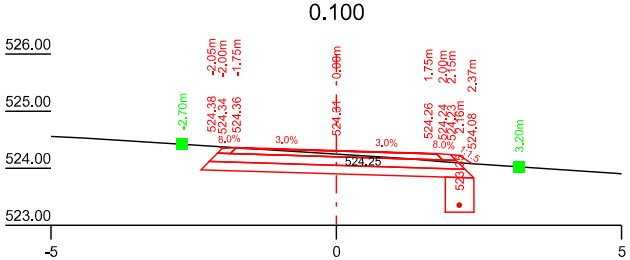

526.00
525.00
524.00
523.00
-2.70m
3.20m
3.0%
3.0%
524.25
-5
0
5

0.105

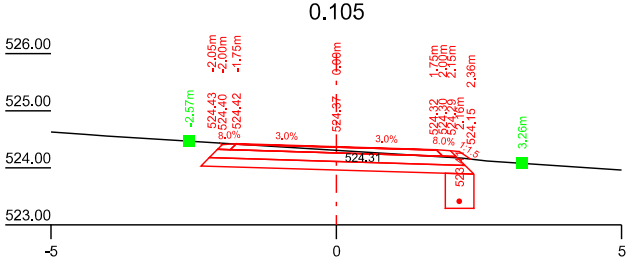

526.00
525.00
524.00
523.00
-2.57m
3.26m
3.0%
3.0%
524.31
-5
0
5

0.120

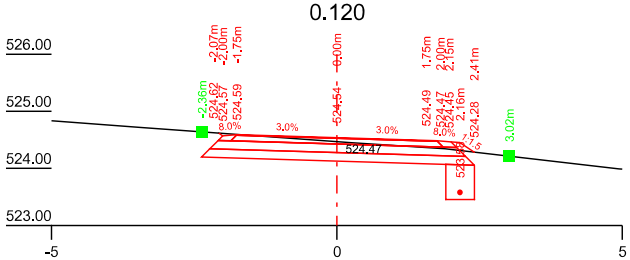

526.00
525.00
524.00
523.00
-2.36m
3.02m
3.0%
3.0%
524.47
-5
0
5

0.124

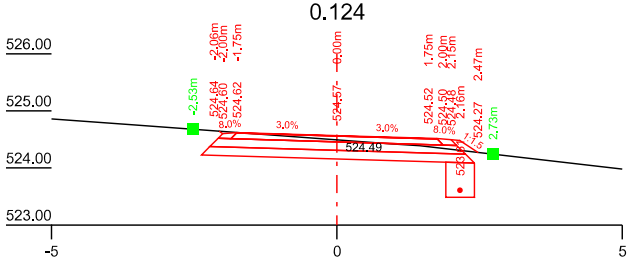

526.00
525.00
524.00
523.00
-2.53m
2.73m
3.0%
3.0%
524.49
-5
0
5

0.140

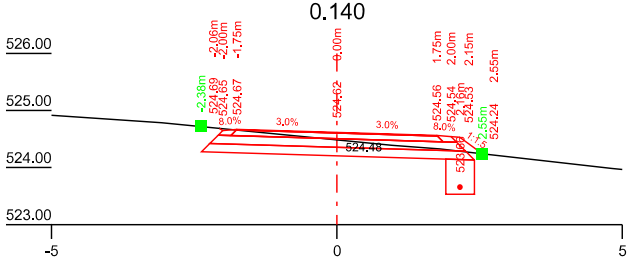

526.00
525.00
524.00
523.00
-2.38m
2.55m
3.0%
3.0%
524.48
-5
0
5

0.158

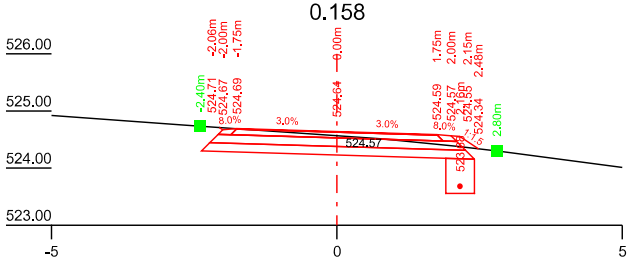

526.00
525.00
524.00
523.00
-2.40m
2.80m
3.0%
3.0%
524.57
-5
0
5

0.160

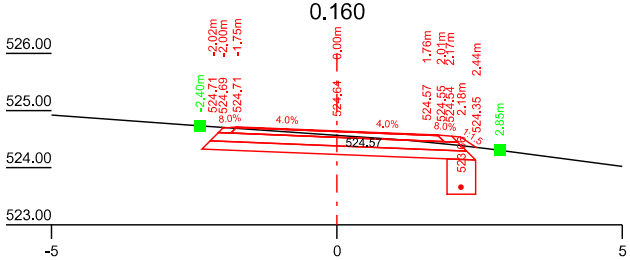

526.00
525.00
524.00
523.00
-2.40m
2.85m
4.0%
4.0%
524.57
-5
0
5

0.163

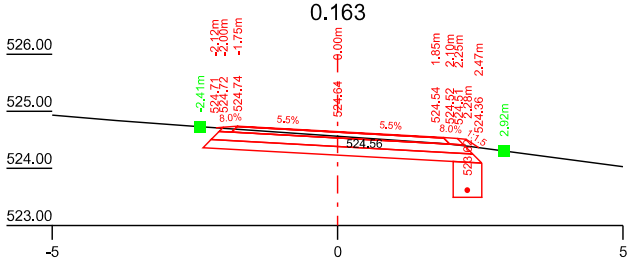

526.00
525.00
524.00
523.00
-2.41m
2.92m
5.5%
5.5%
524.56
-5
0
5

0.173

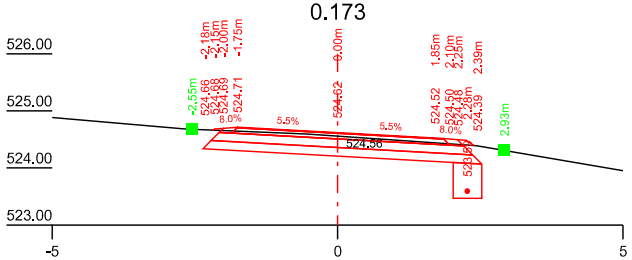

526.00
525.00
524.00
523.00
-2.55m
2.93m
5.5%
5.5%
524.56
-5
0
5

0.178

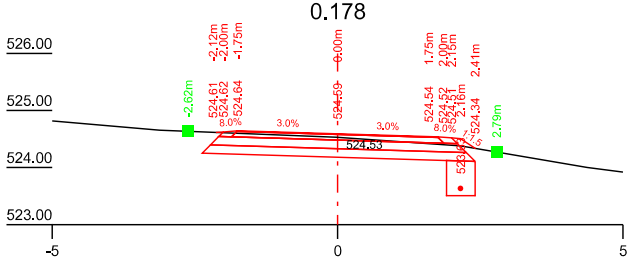

526.00
525.00
524.00
523.00
-2.62m
2.79m
3.0%
3.0%
524.53
-5
0
5

0.180

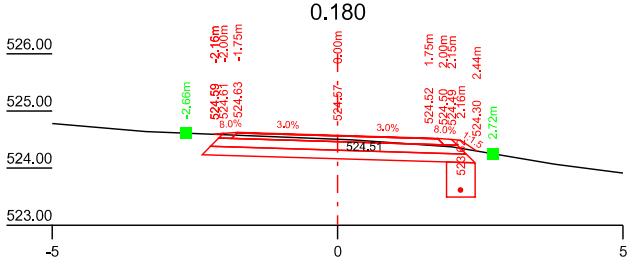

526.00
525.00
524.00
523.00
-2.66m
2.72m
3.0%
3.0%
524.51
-5
0
5

0.200

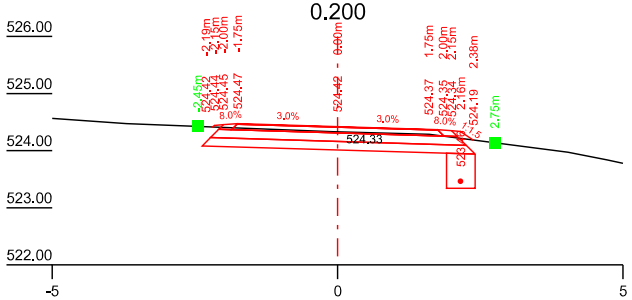

526.00
525.00
524.00
523.00
522.00
-2.45m
2.75m
3.0%
3.0%
524.33
-5
0
5

0.220

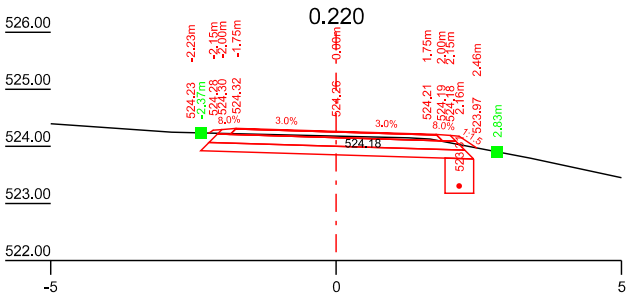

526.00
525.00
524.00
523.00
522.00
-5
0
5
-2.23m
-2.15m
-2.00m
-1.75m
-0.00m
1.75m
2.00m
2.15m
2.46m
524.23
-2.37m
524.28
524.30
524.32
524.26
524.21
524.19
524.18
2.16m
523.97
2.83m
8.0%
3.0%
3.0%
8.0%
524.18

0.231

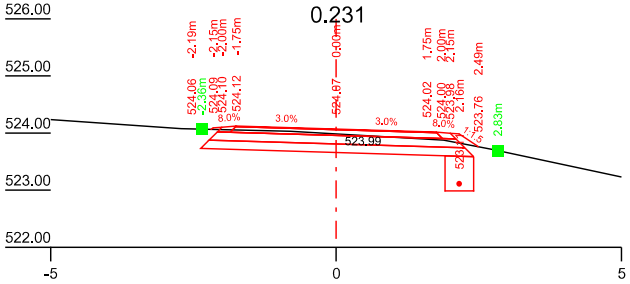

526.00
525.00
524.00
523.00
522.00
-5
0
5
-2.19m
-2.15m
-2.00m
-1.75m
0.00m
1.75m
2.00m
2.15m
2.49m
524.06
-2.36m
524.09
524.10
524.12
524.07
524.02
524.00
523.98
2.16m
523.76
2.83m
8.0%
3.0%
3.0%
8.0%
523.99

0.240

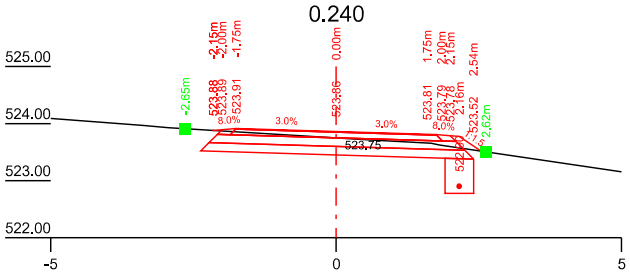

525.00
524.00
523.00
522.00
-5
0
5
-2.65m
-2.15m
-2.00m
-1.75m
0.00m
1.75m
2.00m
2.15m
2.54m
523.88
523.89
523.91
523.86
523.81
523.79
523.78
2.16m
523.52
2.62m
8.0%
3.0%
3.0%
8.0%
523.75

0.248

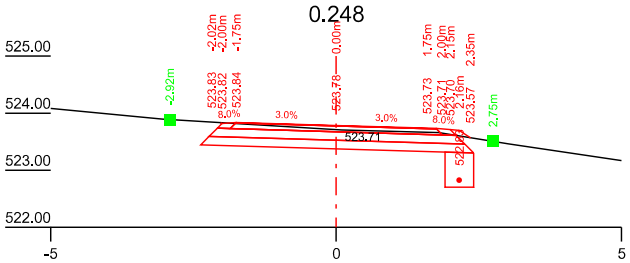

525.00
524.00
523.00
522.00
-5
0
5
-2.92m
-2.02m
-2.00m
-1.75m
0.00m
1.75m
2.00m
2.15m
2.35m
523.83
523.82
523.84
523.78
523.73
523.71
523.70
2.16m
523.57
2.75m
8.0%
3.0%
3.0%
8.0%
523.71

0.260

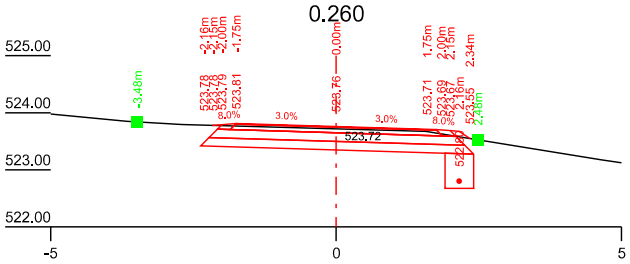

525.00
524.00
523.00
522.00
-5
0
5
-3.48m
-2.16m
-2.15m
-2.00m
-1.75m
0.00m
1.75m
2.00m
2.15m
2.34m
523.78
523.78
523.79
523.81
523.76
523.71
523.69
523.68
2.16m
523.55
2.48m
8.0%
3.0%
3.0%
8.0%
523.72

0.280

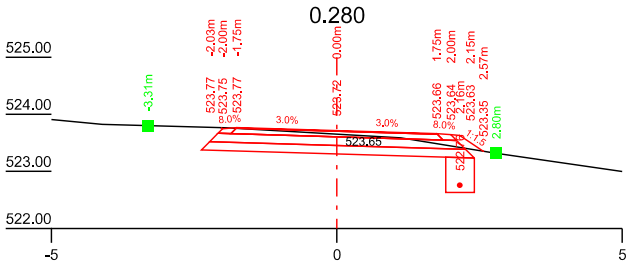

525.00
524.00
523.00
522.00
-5
0
5
-3.31m
-2.03m
-2.00m
-1.75m
0.00m
1.75m
2.00m
2.15m
2.57m
523.77
523.75
523.77
523.72
523.66
523.64
523.63
2.16m
523.35
2.80m
8.0%
3.0%
3.0%
8.0%
523.65

0.280

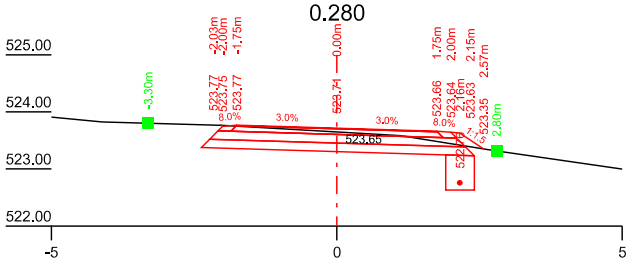

525.00
524.00
523.00
522.00
-5
0
5
-3.30m
-2.03m
-2.00m
-1.75m
0.00m
1.75m
2.00m
2.15m
2.57m
523.77
523.75
523.77
523.71
523.66
523.64
523.63
2.16m
523.35
2.80m
8.0%
3.0%
3.0%
8.0%
523.65

0.286

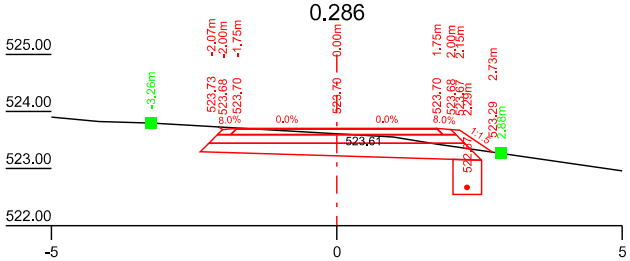

525.00
524.00
523.00
522.00
-5
0
5
-3.26m
-2.07m
-2.00m
-1.75m
0.00m
1.75m
2.00m
2.15m
2.73m
523.73
523.68
523.70
523.70
523.70
523.68
523.67
2.16m
523.29
2.88m
8.0%
0.0%
0.0%
8.0%
523.61

0.291

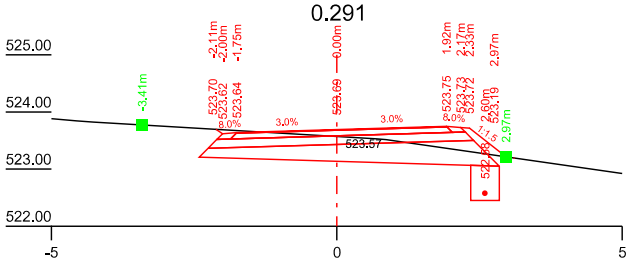

525.00
524.00
523.00
522.00
-5
0
5
-3.41m
-2.11m
-2.00m
-1.75m
0.00m
1.92m
2.17m
2.33m
2.97m
523.70
523.62
523.64
523.69
523.75
523.73
523.72
2.60m
523.19
2.97m
8.0%
3.0%
3.0%
8.0%
523.57

0.296

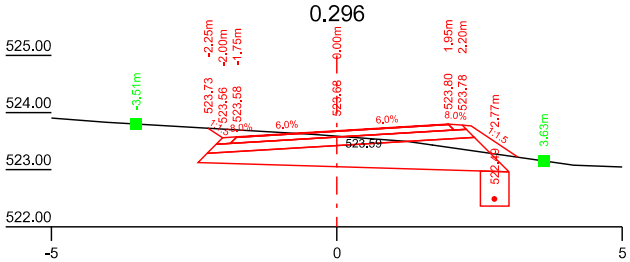

525.00
524.00
523.00
522.00
-5
0
5
-3.51m
-2.25m
-2.00m
-1.75m
0.00m
1.95m
2.20m
2.77m
523.73
523.56
523.58
523.66
523.80
523.78
3.63m
8.0%
6.0%
6.0%
8.0%
523.59

0.300

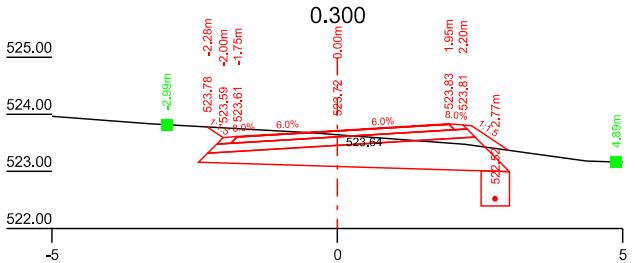

525.00
524.00
523.00
522.00
-5
0
5
-2.99m
-2.28m
-2.00m
-1.75m
0.00m
1.95m
2.20m
2.77m
523.78
523.59
523.61
523.72
523.83
523.81
4.89m
8.0%
6.0%
6.0%
8.0%
523.64

0.306

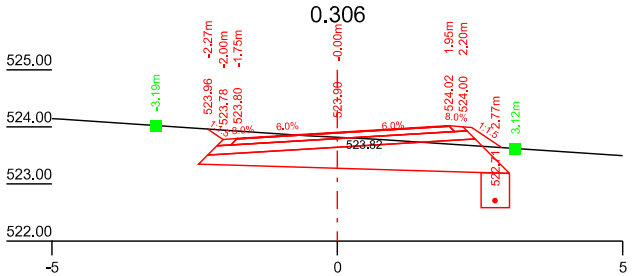

525.00
524.00
523.00
522.00
-5
0
5
-3.19m
-2.27m
-2.00m
-1.75m
0.00m
1.95m
2.20m
2.77m
523.96
523.78
523.80
523.90
524.02
524.00
3.12m
8.0%
6.0%
6.0%
8.0%
523.82

0.309

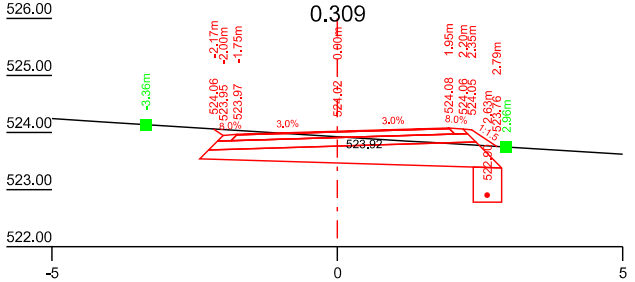

526.00
525.00
524.00
523.00
522.00
-5
0
5
-3.36m
-2.17m
-2.00m
-1.75m
0.00m
1.95m
2.20m
2.35m
2.79m
524.06
523.95
523.97
524.02
524.08
524.06
524.05
2.63m
523.76
2.96m
8.0%
3.0%
3.0%
8.0%
523.92

0.311

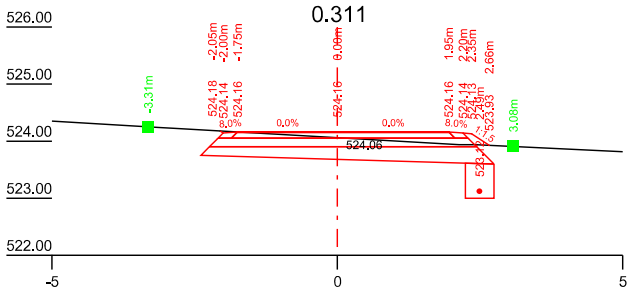

526.00
525.00
524.00
523.00
522.00
-5
0
5
-3.31m
-2.05m
-2.00m
-1.75m
0.00m
1.95m
2.20m
2.35m
2.66m
524.18
524.14
524.16
524.16
524.16
524.14
524.13
2.60m
523.93
3.08m
8.0%
0.0%
0.0%
8.0%
524.06

0.314

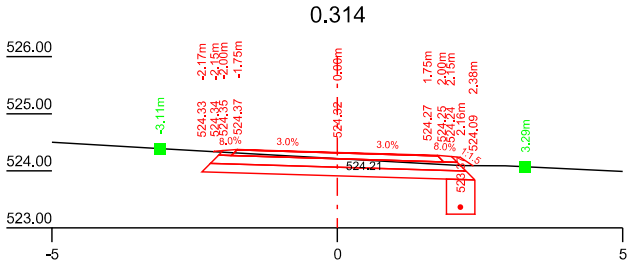

526.00
525.00
524.00
523.00
-5
0
5
-3.11m
-2.17m
-2.15m
-2.00m
-1.75m
0.00m
1.75m
2.00m
2.15m
2.38m
524.33
524.34
524.35
524.37
524.32
524.27
524.25
524.24
2.16m
524.09
3.29m
8.0%
3.0%
3.0%
8.0%
524.21

0.318

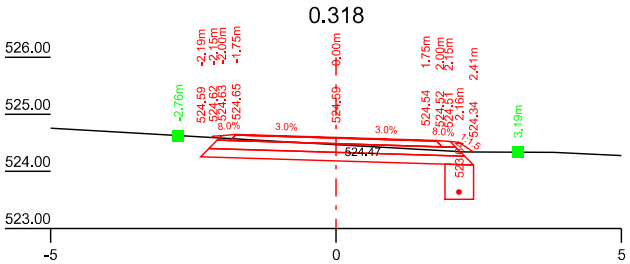
526.00
525.00
524.00
523.00
-5
0
5
-2.76m
3.19m
3.0%
3.0%
8.0%
524.47
524.59
-2,19m
-2,15m
-2,00m
-1,75m
0.00m
1.75m
2.00m
2.15m
2.41m
524.54
2.16m
524.34

0.320

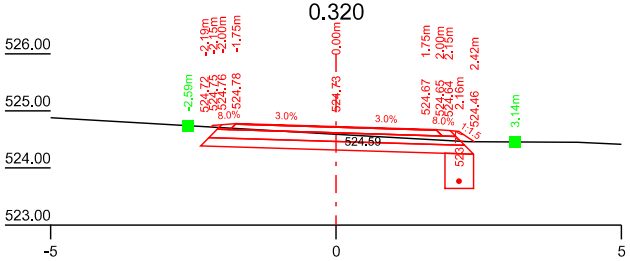
526.00
525.00
524.00
523.00
-5
0
5
-2.59m
3.14m
3.0%
3.0%
8.0%
524.59
524.73
524.72
524.78
-2,19m
-2,00m
-1,75m
0.00m
1.75m
2.00m
2.15m
2.42m
524.67
2.16m
524.46

0.340

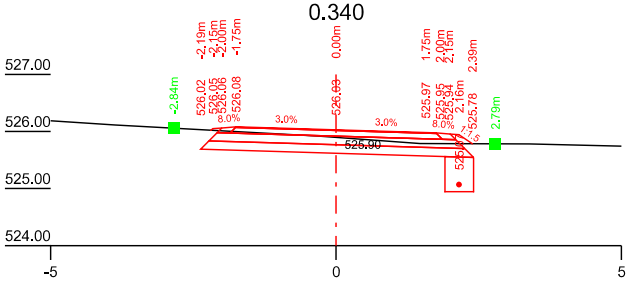
527.00
526.00
525.00
524.00
-5
0
5
-2.84m
2.79m
3.0%
3.0%
8.0%
525.90
526.02
526.08
-2,19m
-2,00m
-1,75m
0.00m
1.75m
2.00m
2.15m
2.39m
525.97
2.16m
525.78

0.360

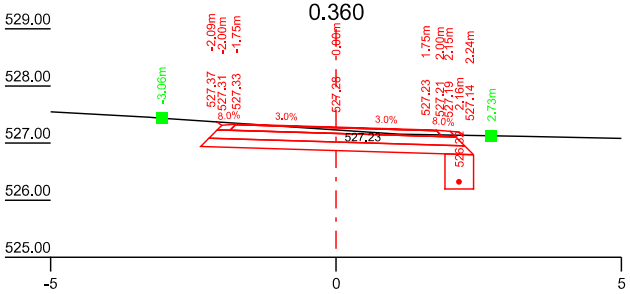
529.00
528.00
527.00
526.00
525.00
-5
0
5
-3.06m
2.73m
3.0%
3.0%
8.0%
527.23
527.37
527.31
527.33
527.28
-2,09m
-2,00m
-1,75m
0.00m
1.75m
2.00m
2.15m
2.24m
527.23
2.16m
527.14

0.363

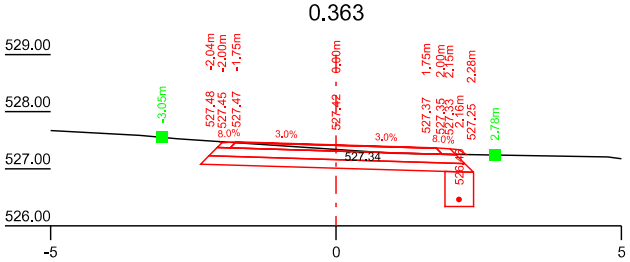
529.00
528.00
527.00
526.00
-5
0
5
-3.05m
2.78m
3.0%
3.0%
8.0%
527.34
527.48
527.45
527.47
527.42
-2,04m
-2,00m
-1,75m
0.00m
1.75m
2.00m
2.15m
2.28m
527.37
2.16m
527.25

0.380

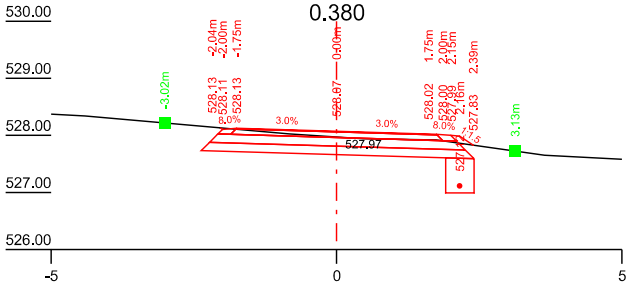
530.00
529.00
528.00
527.00
526.00
-5
0
5
-3.02m
3.13m
3.0%
3.0%
8.0%
527.97
528.13
528.11
528.13
528.07
-2,04m
-2,00m
-1,75m
0.00m
1.75m
2.00m
2.15m
2.39m
528.02
2.16m
527.83

0.400

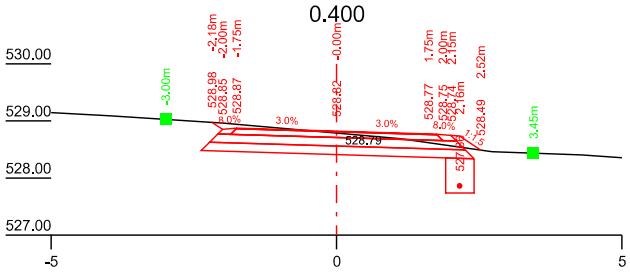
530.00
529.00
528.00
527.00
-5
0
5
-3.00m
3.45m
3.0%
3.0%
8.0%
528.79
528.98
528.85
528.87
528.82
-2,18m
-2,00m
-1,75m
0.00m
1.75m
2.00m
2.15m
2.52m
528.77
2.16m
528.49

0.415

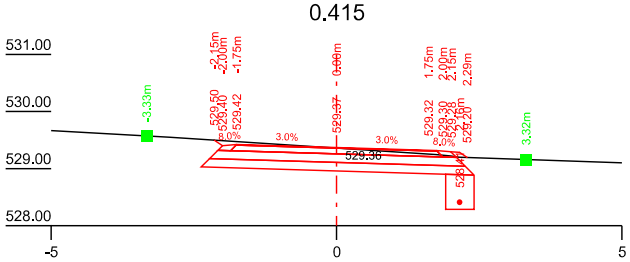
531.00
530.00
529.00
528.00
-5
0
5
-3.33m
3.32m
3.0%
3.0%
8.0%
529.36
529.50
529.42
529.37
-2,15m
-2,00m
-1,75m
0.00m
1.75m
2.00m
2.15m
2.29m
529.32
529.20

0.420

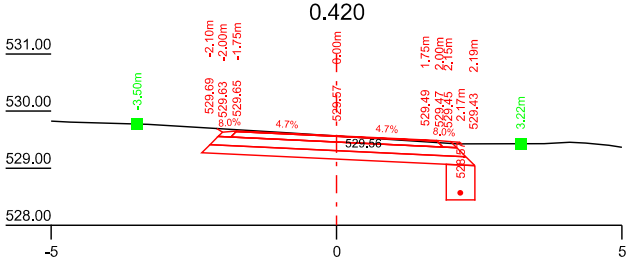
531.00
530.00
529.00
528.00
-5
0
5
-3.50m
3.22m
4.7%
4.7%
8.0%
529.56
529.69
529.63
529.65
529.57
-2,10m
-2,00m
-1,75m
0.00m
1.75m
2.00m
2.15m
2.19m
529.49
2.17m
529.43

0.424

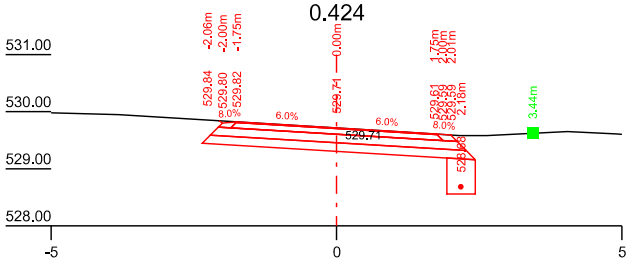
531.00
530.00
529.00
528.00
-5
0
5
3.44m
6.0%
6.0%
8.0%
529.71
529.84
529.80
529.82
529.74
-2,06m
-2,00m
-1,75m
0.00m
1.75m
2.00m
2.01m
529.63
2.16m

Veškeré inženýrské sítě jsou v PD uvedeny orientačně, před zahájením stavby musí být vytyčeny v předstihu dle požadavku jednotlivých správců sítí !

VYPRACOVAL	ZODP. PROJ.	ODP. ZAST
Ing. Jan Krč	Ing. Miroslav Lošťák	Ing. František Hanousek

Hanousek s.r.o.
Barákova 41, Prostějov
IČO: 29186404
tel. 777 623 608, 582 331 013
e-mail: hanousek.pv@centrum.cz
www.hanousekpv.cz

OBEC, k.ú.:	Lukavec, Lukavec u Pacova
KRAJ, OBEC s rozš.pův.:	Vysočina, Pacov
OBJEDNATEL:	Česká republika - Státní pozemkový úřad, Krajský pozemkový úřad pro Kraj Vysočina Pobočka Pelhřimov

AKCE:

Stavby prvků plánu společných zařízení
v k.ú. Lukavec u Pacova - etapa 1
SO 02 Krajinotvorná opatření - tůně a přístupové komunikace

PŘÍLOHA:

Příčné řezy polní cesty VC15

ZAK. - ARCH. ČÍSLO	3/23/1 - 224/1
DATUM	duben 2023
MĚŘÍTKO	1 : 100
SOUŘ. SYSTÉMY	S-JTSK, Bpv
STUPEŇ	DSP/DPS
Č. PŘÍLOHY	Č. KOPIE
D.2.11.	1